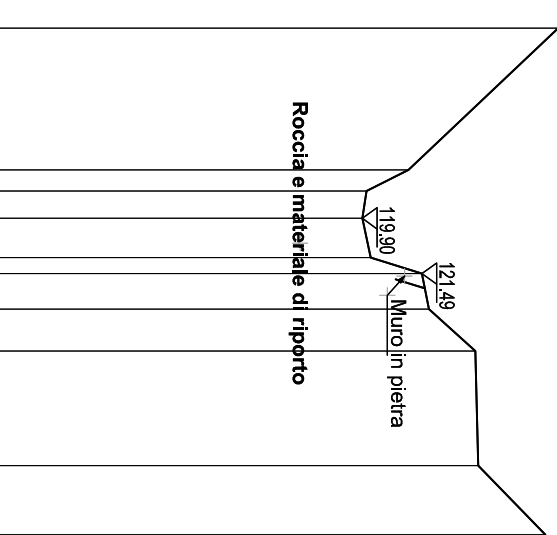
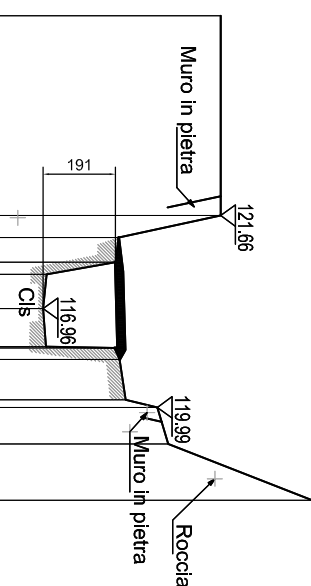


## Sezione 100



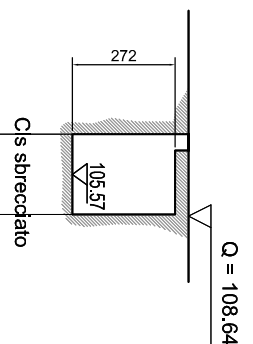
Piano di rif.		110.00	
Quote		125.09	
Distanze progressive		1.24	
Distanze parziali			
		5.00	121.13
		5.95	120.02
		6.28	119.90
		7.32	120.13
		7.74	121.49
		8.68	121.66
		9.78	122.89
		12.81	122.97
		14.65	124.75
	3.76		
	0.56		
	0.72		
	1.04		
	0.94		
	1.11		
	3.03		
	1.63		

## Sezione 104



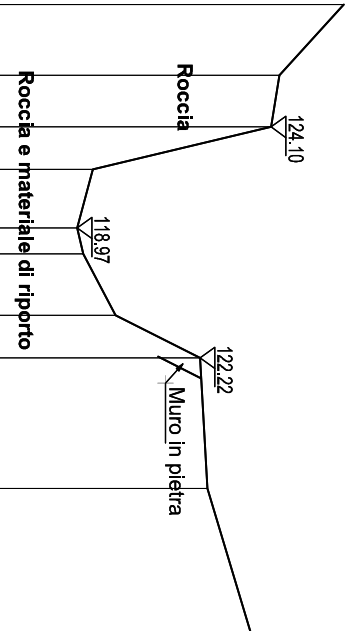
Piano di rif.		110.00
Quota	121.67	121.66 118.96 118.87 117.06 116.96 117.04 118.99 119.15 119.59 120.27
Distanze progressive	0.42	5.70 6.28 6.93 7.25 8.18 9.17 10.57 10.77 13.23
Distanze parziali		5.28 0.58 0.65 0.91 1.01 1.07 0.97 1.40

## Sezione 108



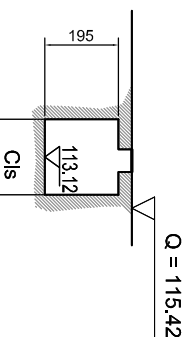
Quote	105.57	105.57
Distanze progressive	4.54	6.67
Distanze parziali		2.13

## Sezione 101



Piano d'rif.	110.00
Quote	126.02 124.32 124.10 119.39  118.97 119.14 119.99 122.22  122.42  123.57
Distanza progressiva	2.49  4.36 5.73 6.65  8.40 9.09 10.72 11.84  15.29  19.13
Distanza parallela	   1.37 1.37 1.33 1.55 0.89 1.82 1.13  3.45  3.83

## Sezione 105



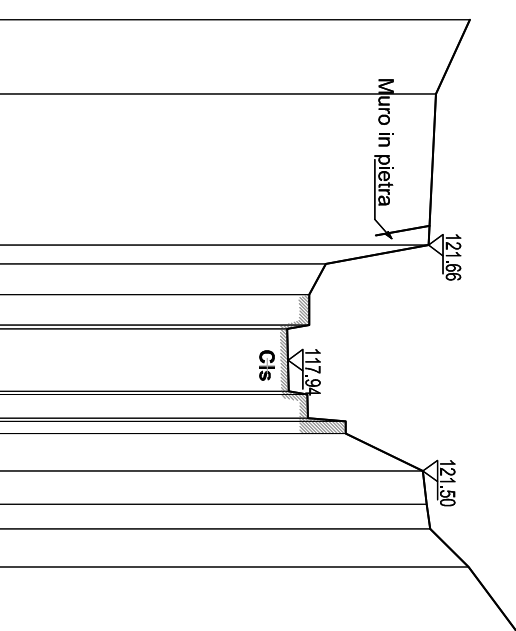
Piano di rif.	110.00		
Quote		113.12	113.12
Distance progressive		6.66	8.87
Distance parziali		200	

## Sezione 109



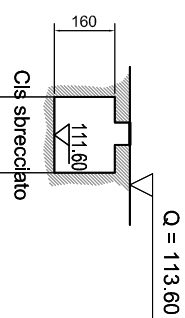
Quote	102.01	102.01
Distanze progressive	4.54	6.57
Distanze parziali	2.03	

## Sezione 102



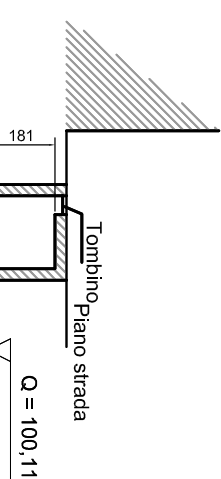
Piano di rif.	110.00
Quote	122.76
Distanza progressiva	121.98
Distanza parziale	121.69 118.94 118.50 118.20 117.92 117.66 117.42 117.19 121.61 121.70 122.72 124.10

## Sezione 106



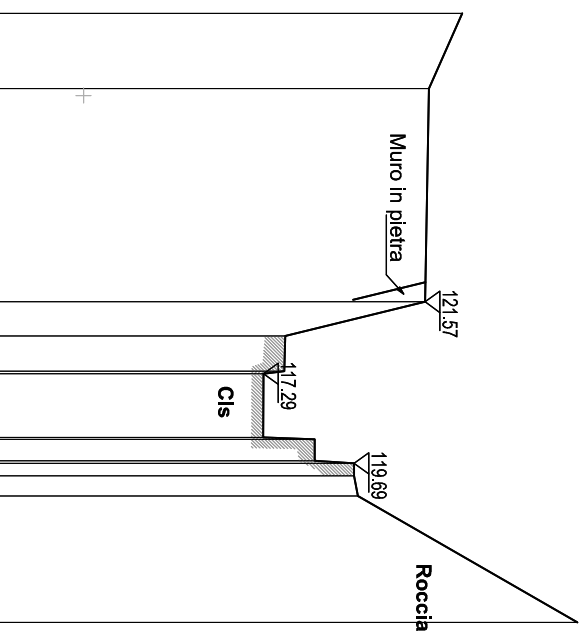
Piano di rif.	105.00		
Quote		111.60	111.60
Distanza progressiva		4.79	6.79
Distanza parziali		2.00	

## Sezione 110

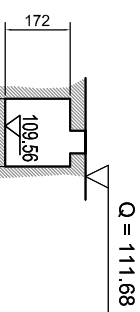


Quote	100.11	100.11
Distanze progressive		
Distanze parziali	203	

## Sezione 103

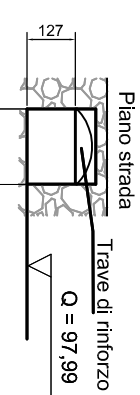
[illegible]

## Sezione 107



Piano di rif.	105,00		
Quote	109,56	109,56	
Distance progressive	4,54	6,34	
Distance parciali		1,80	

## Sezione 111



Quote	97,99	97,99
Distanze progressive		
Distanze parziali	1,99	

variante	oggetto	data

**COMUNE DI LAIGUEGLIA**  
**PROVINCIA DI SAVONA**

## OGGETTO

Opere di mitigazione del rischio idrogeologico dei riî Fasce Grasse e Rio Fossato Vecchio

TITOLO

STATO ATTUALE - SEZIONI RIO FOSCO VECCHIO  
A MONTE DELLA CONFLUENZA

AVOLA

## 4.0

4-02-04-01-T1T2T3T4T5

**studio ■ dot**

ing. antonio da corte  
arch. federica preve  
ing. mario viassolo

**via torcelli 7/1 - finale ligure (sv) - tel 019 695455**

1:200  
ATA  
cembre 2015